





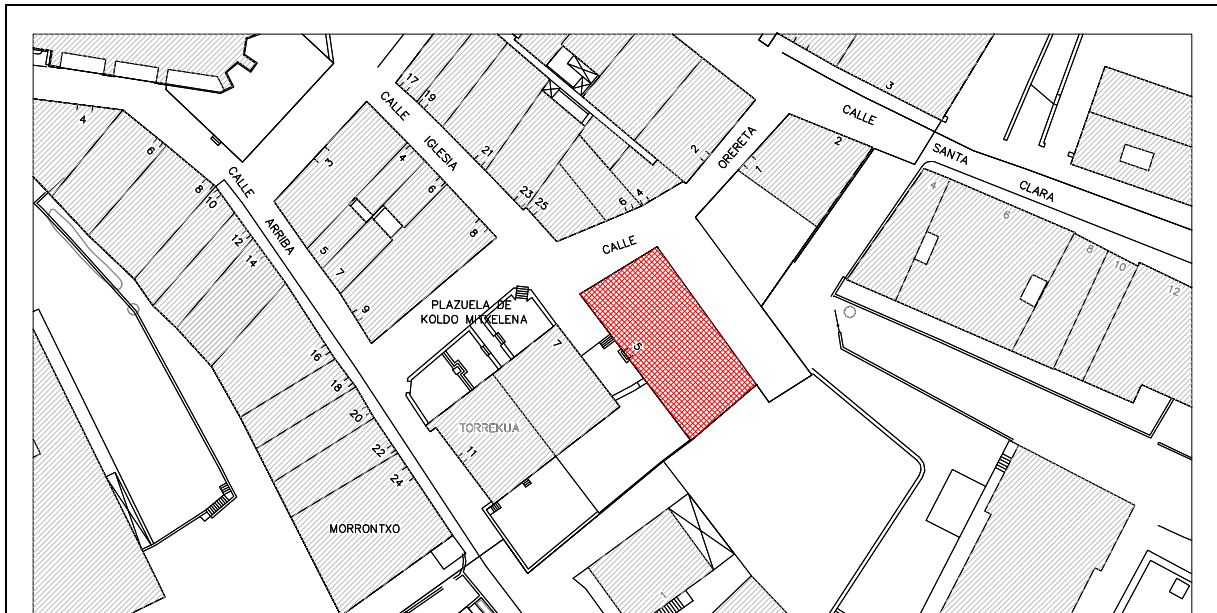
| | |
|---|---|
| EDIFICIO | Erref./Ref.: B05UE02 |
| Helbidea/Emplazamiento: C/ Orereta nº 5 | Katastroko Erref./Ref. Catastral: 1933181 |

| | |
|--|---|
| Babes-erregimena: Régimen de protección: | 101/1996 Dekretua, maiatzaren 7koa (EHAA 1996ko maiatzak 28) Decreto 101/1996 de 7de mayo (BOPV 28 de mayo de 1996) |
| Babes-maila: Grado de Protección: | Erdi mailako Media |
| Hirigintza-erregimena: Régimen Urbanístico: | Errenteriako Hiri Zaharra Eraberritzeko Plangintza Berezia Plan Especial de Rehabilitación Casco Histórico de Renteria |





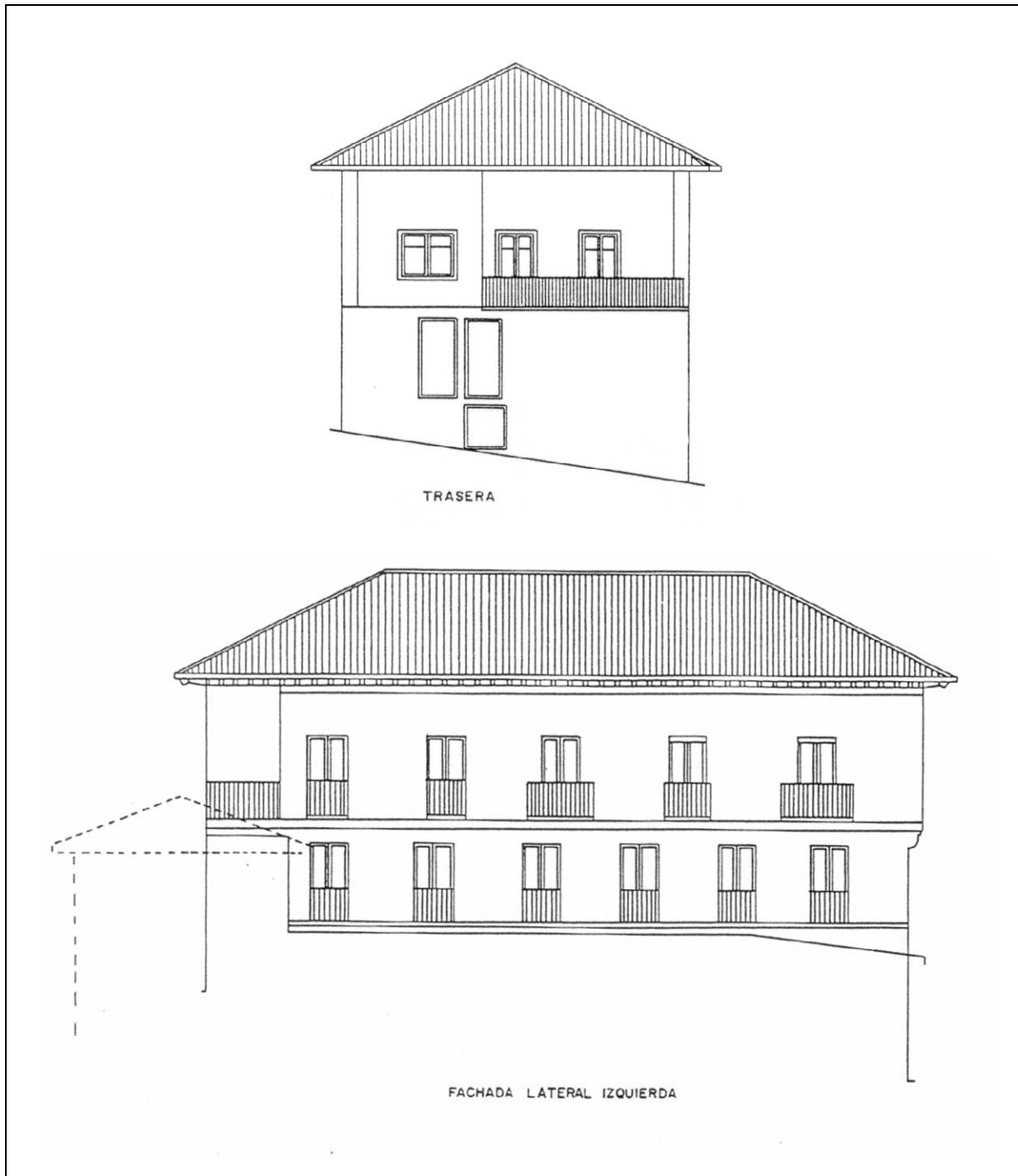
| | |
|---|---|
| EDIFICIO | Erref./Ref.: B05UE02 |
| Helbidea/Emplazamiento: C/ Orereta n° 5 | Katastroko Erref./Ref. Catastral: 1933181 |



C./ ORERETA N° 05




| | |
|---|---|
| EDIFICIO | Erref./Ref.: B05UE02 |
| Helbidea/Emplazamiento: C/ Orereta n° 5 | Katastroko Erref./Ref. Catastral: 1933181 |





| | |
|---|---|
| EDIFICIO | Erref./Ref.: B05UE02 |
| Helbidea/Emplazamiento: C/ Orereta n° 5 | Katastroko Erref./Ref. Catastral: 1933181 |





| | |
|---|---|
| EDIFICIO | Erref./Ref.: B05UE02 |
| Helbidea/Emplazamiento: C/ Oreta n° 5 | Katastroko Erref./Ref. Catastral: 1933181 |

