





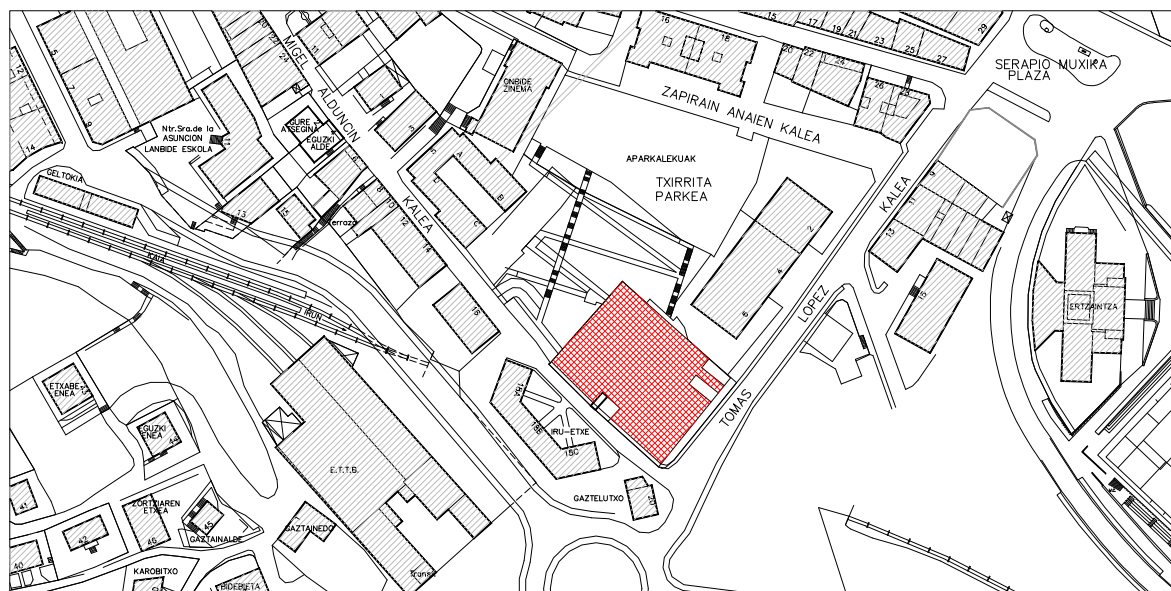
<b>CEMENTERIO DE GAZTELUTXO</b>	Erref./Ref.: <b>1401</b>
Helbidea/Emplazamiento: <b>Migel Aldunzin Kalea S/N</b>	Katastroko Erref./Ref. Catastral: <b>2539018</b>

Hirigintza-erregimena:  
Régimen Urbanístico:





<b>CEMENTERIO DE GAZTELUTXO</b>	Erref./Ref.: <b>1401</b>
Helbidea/Emplazamiento: <b>Migel Aldunzin Kalea S/N</b>	Katastroko Erref./Ref. Catastral: <b>2539018</b>









<b>CONVENTO DE LAS MADRES AGUSTINAS</b>		Erref./Ref.: <b>2201</b>
Helbidea/Emplazamiento: <b>Agustinen Etorbidea nº 2</b>	Katastroko Erref./Ref. Catastral: <b>3335049</b>	

Hirigintza-erregimena:  
Régimen Urbanístico:



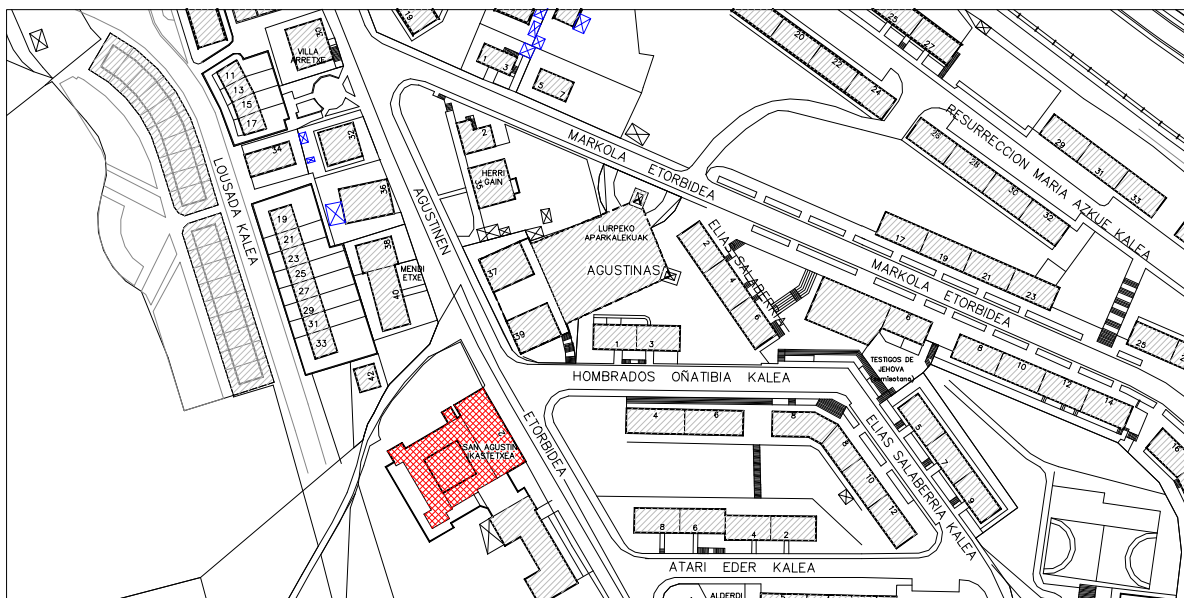


**CONVENTO DE LAS MADRES AGUSTINAS**

Erref./Ref.:  
**2201**

Helbidea/Emplazamiento:  
**Agustinen Etorbidea nº 2**

Katastroko Erref./Ref. Catastral:  
**3335049**





<b>"ERMITA" DE ZAMALBIDE</b>	Erref./Ref.: <b>3001</b>
Helbidea/Emplazamiento: <b>Zamalbide - 1</b>	Katastroko Erref./Ref. Catastral: <b>03DIO53</b>

Hirigintza-erregimena:  
Régimen Urbanístico:





<b>"ERMITA" DE ZAMALBIDE</b>	Erref./Ref.: <b>3001</b>
Helbidea/Emplazamiento: <b>Zamalbide - 1</b>	Katastroko Erref./Ref. Catastral: <b>03DIO53</b>

